





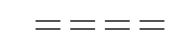










# VILLAGE OF SANFORD MIDLAND COUNTY

## ROAD SYSTEM

-  STATE TRUNKLINE
-  COUNTY PRIMARY
-  COUNTY LOCAL
-  CITY MAJOR
-  CITY LOCAL
-  ADJACENT JURISDICTION ROAD
-  UNIVERSITY ROAD
-  STATE PARK ROAD
-  RAILS TO TRAILS

## LEGEND

### GEOGRAPHY

-  425 ZONES
-  SECTIONS
-  NON-FOCUS AREAS
-  LAKE / RIVER
-  HYDROGRAPHY
-  RAILROAD

**APPROVED**

2.96 -- MILES OF MAJOR STREET  
5.11 -- MILES OF LOCAL STREET

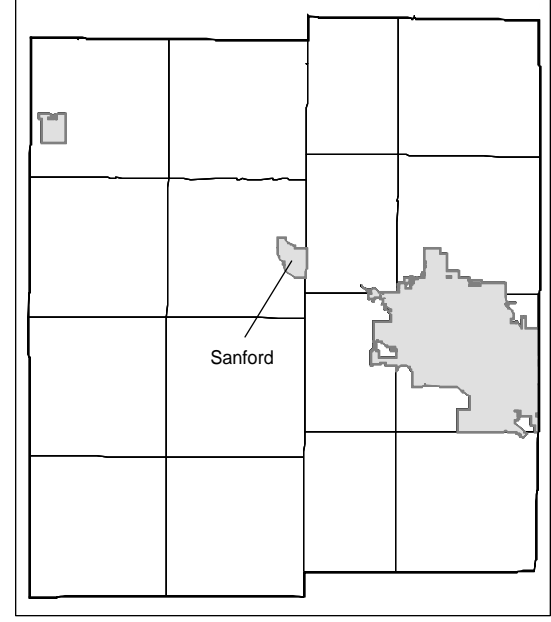
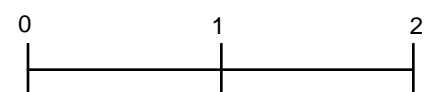
FOR THE PERIOD  
JULY 1, 2006 to JUNE 30, 2007  
BY \_\_\_\_\_

ACT 51 CERTIFICATION ENGINEER  
ON \_\_\_\_\_

DATE OF APPROVAL \_\_\_\_\_

T 15N - R 1W  
POP. 943 - 2000 CENSUS

STREET SYSTEM  
THE MICHIGAN HIGHWAY LAW,  
PUBLIC ACT 51 OF 1951, AS AMENDED.  
MICHIGAN DEPARTMENT OF TRANSPORTATION  
1 inch equals 500 feet Map size 18x24



Revision Date: June 20, 2006

